

Steps on the way to UELN05 and Enhancements of the web-based Geodetic Information and Service System

Martina Sacher¹, Gunter Liebsch², Johannes Ihde³, Jens Luthardt⁴

Abstract

Since the last UELN report in 2004 two new data sets were included in the UELN database. In May 2004 the Danish network block was substituted by a new version of the same epoch (1980-1995). In December 2004 the 5th Primary Levelling of the Netherlands was handed over. The data of the new levelling networks of Finland, Norway and Sweden are expected for the very next time.

The Information System for European Coordinate Reference Systems (CRS – EU) was refined. In this paper the available information about the different height systems in Europe will be introduced.

1. Status of the UELN Data Base

1.1. Replacement of the Danish Network

In May 2004 a new data set of the Danish Levelling Network (1980-1995) was handed over. The data derive from the same epoch of measurements as the data of the previous Danish UELN part from 1998, but they differ in some substantial points.

Instead of handing over all points and the observations between each benchmark, the measurements were summarized from node to node. Some corrections were applied and new weights were calculated by the Danish colleagues. Only the 25 major loops are included in the data. Small loops around the major nodal points were cancelled. So the number of measurements between the nodal points decreased considerably, and the a-posteriori accuracy from the adjustment is probably more realistic.

Table 1 Comparison of the Danish data sets

	Old data	New data
Number of nodal points	735	66
Number of measurements	1036	100
a-posteriori s_0 in kgal·mm	0.59	0.88

Table 1 shows that the a-posteriori standard deviations from the adjustments of the two Danish networks differ considerably. Two border connections between Denmark and Sweden were handed over. The new connection across the bridge between Copenhagen and Malmö cannot be used till the replacement of the whole Scandinavian block of UELN because the end point belongs to the new Swedish network. So the test of the new Danish data was performed with the only one connection between Helsingør and Helsingborg. Obviously the added corrections or the summarization of measurements caused changes in the height differences between some nodal points. After the replacement of the Danish network the height of the connection point to Sweden increased by almost 16 mm. Besides that, there are big positive height changes on the island Zealand. (Figure 1).

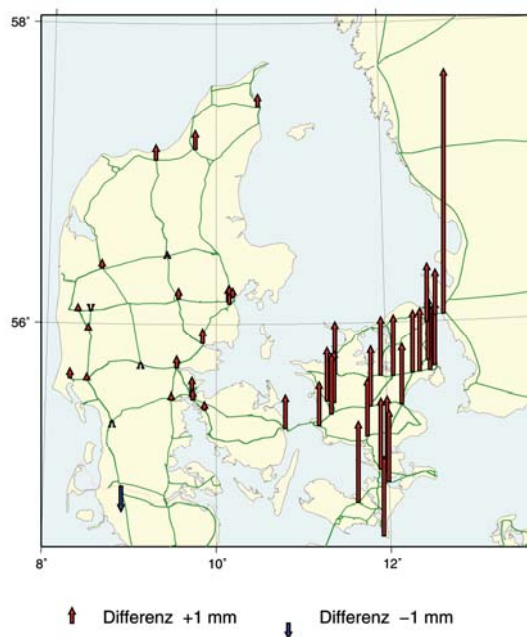


Figure 1: Height differences of the points after replacement of the Danish network block

¹ Bundesamt für Kartographie und Geodäsie, Außenstelle Leipzig, Karl-Rothe-Str. 10-14, D-04105 Leipzig, Germany; Tel.: +49 342 5634 423, Fax: +49 341 5634 415; E-mail: martina.sacher@bkg.bund.de

² Bundesamt für Kartographie und Geodäsie, Außenstelle Leipzig, Karl-Rothe-Str. 10-14, D-04105 Leipzig, Germany; Tel.: +49 342 5634 429, Fax: +49 341 5634 415; E-mail: gunter.liebsch@bkg.bund.de

³ Bundesamt für Kartographie und Geodäsie, Richard –Strauss-Allee 11, 60598 Frankfurt am Main, Germany; Tel.: +49 69 6333 250, Fax: +49 69 6333 425, E-mail: johannes.ihde@bkg.bund.de

⁴ Bundesamt für Kartographie und Geodäsie, Außenstelle Leipzig, Karl-Rothe-Str. 10-14, D-04105 Leipzig, Germany; Tel.: +49 342 5634 431, Fax: +49 341 5634 415; E-mail: jens.luthardt@bkg.bund.de

These differences are mainly caused by the two border connections to Germany. After discussions with the Danish colleagues and joint verification of the measurements, the data of the new set were appointed to use.

1.2. New Epoch of the Netherlands

The 5th Primary Levelling of the Netherlands was measured between 1996 and 1999. The data were handed over to the BKG data center in December 2004. The network consists on about 1100 nodal points and 1400 measurements between them. Only 242 of the nodal points are identically to points of the last epoch. In a first attempt, an unconstrained adjustment of the Dutch network was performed. The datum of the network was realized by the geopotential numbers of the identical points of the last UELN adjustment. This adjustment gave height changes with respect to the 4th epoch between about -200 mm and +30 mm. The big negative velocities in the northern country are caused by the exploitation of natural gas (Figure 2).

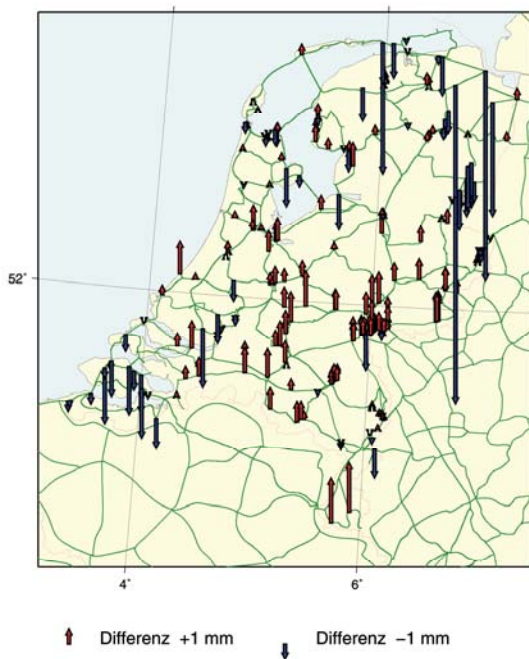


Figure 2: Height differences to the previous UELN heights after test adjustment of the new Dutch network

Table 2 shows a comparison of the a-posteriori standard deviations of the 2 epochs.

Table 2 Comparison of the Dutch data sets

	Old data	New data
Number of nodal points	771	1107
Number of measurements	935	1408
a-posteriori s_0 in kgal·mm	1.09	0.75

1.3. Current contents of the Database

Figure 3 shows the current contents of the UELN/EVRS database after including of the new data set of the Netherlands. First arrangements about the delivering of the new epochs of Finland, Norway and Sweden were made in June 2005. The data are expected for the next months.

The former datum point of the UELN 000A2530 is still missing in the delivered data set of the Netherlands. That why, adjustments of the UELN network were carried out with a substitute of that datum point. Furthermore, some border connections between the Netherlands and Belgium can be added after delivering of the junctions of the end points with the Belgian network block of UELN.

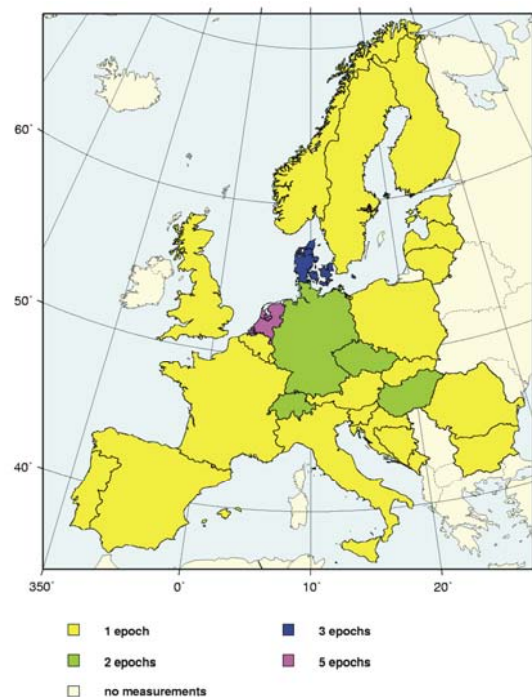


Figure 3: Number of epochs in the UELN/EVRS database (status May 2005)

1.4. Future Datum of UELN

The detected height changes in the levelling network of the Netherlands intensified the current discussion about the future datum of the UELN (Mäkkinen 2004). To study the effect of the vertical movement two alternatives of the UELN were computed. In the first variant one substitute datum point with a minimal height change was chosen. This point was fixed with the same height as in the adjustment version UELN-95/17. In the second variant an unconstrained adjustment with 23 datum points all over Europe was performed.

Figure 4 shows the results of the variant with one datum point. The height changes of the Dutch network are dispersed over the whole network and leads to height changes of about 7 mm also in Bulgaria. The increasing of the heights in

Scandinavia is caused by the change of the connection point to Denmark, which was described in paragraph 1.1.

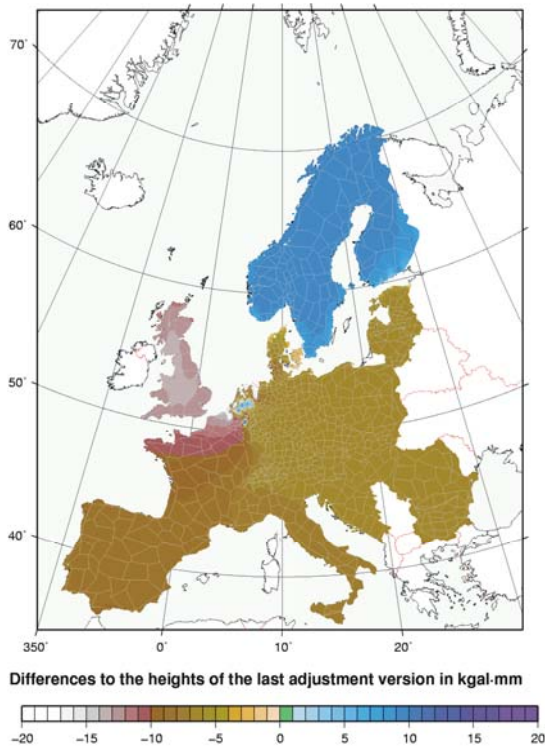


Figure 4: Version with 1 reference point in NL

In the adjustment variant with 23 datum points all over Europe the height changes farther from the Dutch network are lower (Figure 5).

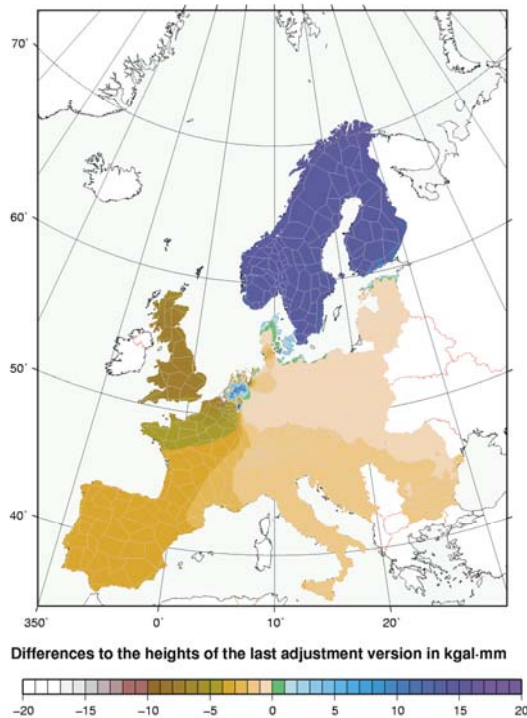


Figure 5: Version with 23 datum points all over Europe

One datum point in each country of UELN was chosen more or less highhandedly for this computation – in the most cases without consideration of stability. The error propagation depends not only on the distribution of the datum points but also on the number and distribution of the border connections.

These examples illustrate the importance of the chose of the network datum. Irrespective of a new definition of the EVRS datum a new realization is necessary. The realization of the datum by only one benchmark is neither contemporary nor advantageous.

2. Information System for European Coordinate Systems (CRS-EU) – part Height

2.1. Overview

The web-based information system about coordinate reference systems (CRS) was generated at the BKG in cooperation with EUREF and EuroGeographics. The information system consists mainly on two parts:

- Descriptions of the different geodetic coordinate reference systems which are used in Europe
- Transformation parameters from the different national systems to pan-European systems for position and height

The information is available at the web-address

<http://crs.bkg.bund.de/crs-eu>

The former existing address <http://crs.ifag.de> will be forwarded to the new address for some time via an information website. Figure 6 gives an overview about the structure of the information system.

In every case the published information has been agreed with the National mapping Agencies, in many cases they even delivered the information themselves. The descriptions were unified and prepared regarding the ISO standard for spatial referencing by coordinates 19111:2003.

Description of CRS - DE_AMST / NH	
Country	Germany
Country identifier	DE
CRS identifier	DE_AMST / NH
CRS alias	DHHN92
CRS valid area	Germany
CRS scope	
CRS remarks	mean geoid
Datum identifier	Amsterdam
Datum alias	NHN
Datum type	vertical
Datum anchor point	Wallenhorst 3614/00005
Datum realization epoch	1992; sea level 1684 MHT
Datum valid area	Germany
Datum scope	
Datum remarks	geopotential number of point No.110 from the UELN-73/86 adjustment was fixed
Coordinate system identifier	normal heights
Coordinate system type	gravity related
Coordinate system dimension	1
Coordinate system remarks	
Coordinate system axis name	height
Coordinate system axis direction	up
Coordinate system axis unit identifier	metre



Bundesamt für Kartographie und Geodäsie (Federal Office for Cartography and Geodesy), Außenstelle (Branch)
 Leipzig | Information and Service System for European Coordinate Reference Systems | Karl-Rothe-Straße 10-14 |
 D-04105 Leipzig | GERMANY / Fax.: +49 - 341 5634 - 415 | Web: <http://crs.bkg.bund.de/crs-eu> | E-Mail:

last change of site frame: 01-Jun-2004

Figure 8: Example for description of a CRS

Description of Transformation - DE_AMST / NH to EVRF2000	
Operation identifier	DE_AMST / NH to EVRF2000
Country	Germany
Country identifier	DE
Operation valid area	Germany
Operation scope	
Source coordinate reference system identifier	DE_AMST / NH
Target coordinate reference system identifier	EVRF_AMST / NH
Operation version	443 identical points
Operation method name	3 parameter height transformation
Operation method name alias	
Operation method formula	$H(II)=H(I)+a1+a2 \cdot Mo \cdot (LAT-LATo)+a3 \cdot No \cdot (LON-LONo) \cdot \cos(LAT)$ <p> H(I): height in the source system [m] H(II): height in the target system [m] Mo: radius of curvature in the meridian of GRS80 [m] in Po No: radius of curvature perpendicular to the meridian of GRS80 [m] in Po LAT: latitude in ETRS89 [radian] LON: longitude in ETRS89 [radian] Po(LATo,LONo): Reference point of the transformation a1...vertical translation [m] a2...slope in the direction of the meridian [radian] a3...slope in the direction perpendicular to the meridian [radian] </p>
Operation method parameters number	3
Operation method remarks	coordinates of the reference point Po: Lat = 51° 3' N Lon = 10°13' E
Operation parameter name	vertical translation
Operation parameter value	+0.014 m
Operation parameter remarks	
Operation parameter name	slope in the direction of the meridian (positive when up northwards)
Operation parameter value	-0.001"
Operation parameter remarks	Equivalent to -0.0005 m height change at a distance of 100 km of Po. To be in agreement with formulas the slope parameter has to be converted to Radians.
Operation parameter name	slope in the direction perpendicular to the meridian (positive when up eastwards)
Operation parameter value	0.
Operation parameter remarks	

Figure 9: Example for description of transformation

Figures 8 and 9 exemplify the description of CRS and of the transformation parameters. The examples describe the official height system of Germany and its transformation to EVRF2000.

Table 3 shows the currently available information on the web site. The data of some countries exist but are not published yet because the respective country didn't verify the information up to now.

2.3. Improvements since the last Symposium and Outlook

Some improvements of the information system have been added since the last symposium:

- Improved layout and structure for better access to the information
- Verification data for transformation
- Starting of realization of single point online transformation for position.

The verification data for transformation in position and height were computed for a number of fictive points all over the respective country. For these points coordinates in both systems are available. The user can avail the data for testing own transformation programs or as an example for the possible size of the change of coordinates after transformation.

Further developments of the information system are intended:

- Completion of information about countries, whose data are unavailable up to now (depends on the assistance of these countries)
- Online transformation (including transformation) of single points for test and verification purposes – starting with CRS for position; currently a demo version is available
- Supply of general information about CRS, coordinates, map projections etc. selecting the button "Quality of the transformation"

Table 3: Currently available data in the information system

Country	Description of CRS	Transformation parameters
Albania	enquired	
Austria	published	published
Belgium	existing	existing
Bulgaria	published	published
Switzerland	published	published
Cyprus		
Czech Republic	existing	existing
Germany	published	published
Denmark	published	published
Estonia	published	published
Spain	published	published
Finland	existing	existing
France	published	published
Great Britain	published	published
Gibraltar		
Greece	existing	not part of UELN
Croatia	existing	existing
Hungary	published	published
Ireland	published	not part of UELN
Iceland	no levelling network	
Italy	existing	existing
Lithuania	existing	existing
Luxembourg	published	not part of UELN
Latvia	existing	existing
Macedonia		
Malta	enquired	
Northern Ireland	existing	not part of UELN
Netherlands	published	published
Norway	published	published
Poland	existing	existing
Portugal	published	published
Romania	existing	existing
Russia	existing	not part of UELN
Sweden	published	published
Slovenia	published	published
Slovak Republic	existing	existing
Turkey	published	not part of UELN
Ukraine	existing	not part of UELN
Bosnia / Herzegovina	existing	existing

3. References

- AUGATH, W. (1994): *Proposals for a European Task Force on Vertical Datums within the EUREF-Subcommission*. Presented at the EUREF Symposium, June 8-10, 1994, Warsaw. Veröffentlichung der Bayerischen Kommission für die Internationale Erdmessung, Heft Nr. 54, S. 171-175, München 1994.
- AUGATH, W. (1996): *UELN-2000 - Possibilities, Strategy, Concepts - or: How should we realize a European Vertical System?* Presented at the EUREF Symposium in Ankara, May 22-25, 1996. Veröffentlichung der Bayerischen Kommission für die Internationale Erdmessung, Heft Nr. 57, S. 170-174.
- BROUWER, F. J. J., DE MIN, E. J. (1994): *On the Definition of a European Vertical Datum*. EUREF Symposium in Warsaw, June 8-10, 1994, Poland. Veröffentlichung der Bayerischen Kommission für die Internationale Erdmessung, Heft Nr. 54, S. 176-183, München 1994.
- EHRNSPERGER, W., KOK, J. J. (1986): *Status and Results of the 1986 Adjustment of the United European Levelling Network - UELN-73*. Paper contributed to the Symposium on Height Determination and Recent Crustal Movements in Western Europe, Federal Republic of Germany, Sept. 15-19, 1986.
- LANG, H., SACHER, M. (1995): *Status and Results of the Adjustment and Enlargement of the United European Levelling Network 1995 (UELN-95)*. EUREF Symposium Kirkkonummi, Finland, May 3-6, 1995. Veröffentlichung der Bayerischen Kommission für die Internationale Erdmessung, Heft Nr. 56, S. 86-96, München 1995.
- LANG, H., SACHER, M. (1996): *Status and Results of the Adjustment and Enlargement of the United European Levelling Network 1995 (UELN-95)*. EUREF Symposium Ankara, Turkey, May 22-25, 1996. Veröffentlichung der Bayerischen Kommission für die Internationale Erdmessung, Heft Nr. 57, S. 163-169, München 1996.
- LANG, H., SACHER, M., SCHOCH, H. (1997): *Status and Results of the Adjustment and Enlargement of the United European Levelling Network 1995 (UELN-95)*. EUREF Symposium Sofia, Bulgaria, June 04-07, 1997. Veröffentlichung der Bayerischen Kommission für die Internationale Erdmessung, Heft Nr. 58, S. 85-90, München 1997.
- MÄKINEN, J. (2004) *Some remarks and proposals on the re-definition of the EVRS and EVRF*. Paper presented to the meeting of the Technical Working Group of the IAG Subcommission for the European Reference Frame (EUREF), Bratislava, June 1, 2004
- MARTI, U., SCHLATTER, A. (2002): *The new Height System in Switzerland*. IAG Proceedings of the Symposium on Vertical Reference Systems, Cartagena, Colombia, Springer-Verlag (in press)
- SACHER, M., LANG, H., IHDE, J. (1998): *Status and Results of the Adjustment and Enlargement of the United European Levelling Network 1995 (UELN-95)*. Presented at the EUREF-Symposium in Bad Neuenahr-Ahrweiler, 1998.
- SACHER, M., IHDE, J., CELMS, A., ELLMANN, A. (1999): *The first UELN stage is achieved, further steps are planned*. Presented at the Symposium of the IAG Subcommission for Europe (EUREF) in Prague, June 2-4, 1999.
- SACHER, M., IHDE, J., CORCODEL, S. (2000): *Status of the UELN/EVS Data base and Results of the Last UELN adjustment*. Report on the Symposium of the IAG Subcommission for Europe (EUREF), Tromsø, 22-24 June 2000, Veröffentlichung der Bayerischen Kommission für die Internationale Erdmessung, Heft Nr. 61, S. 126-131, München 2000.
- SACHER, M., IHDE, J., MARTI, U., SCHLATTER, A. (2003): *Status Report of the UELN/EVS Data base* Report on the Symposium of the IAG Subcommission for Europe (EUREF), Ponta Delgada, 5-8 June 2002, Mitteilungen des Bundesamtes für Kartographie und Geodäsie, Band 29, S.140-146 Frankfurt am Main 2003
- SACHER, M., BELYASHKI, T., LIEBSCH, G., IHDE, J. (2004) *Status of the UELN/EVRS Data base and Results of the last UELN adjustment*. Presented at the Symposium of the IAG Subcommission for Europe (EUREF) in Bratislava, June 2-4, 2004.
- SCHOCH, H. (1995): *Beschreibung des Programmsystems HOENA*. Institut für Angewandte Geodäsie, Leipzig, März 1995 (not published).